

MAP No.1

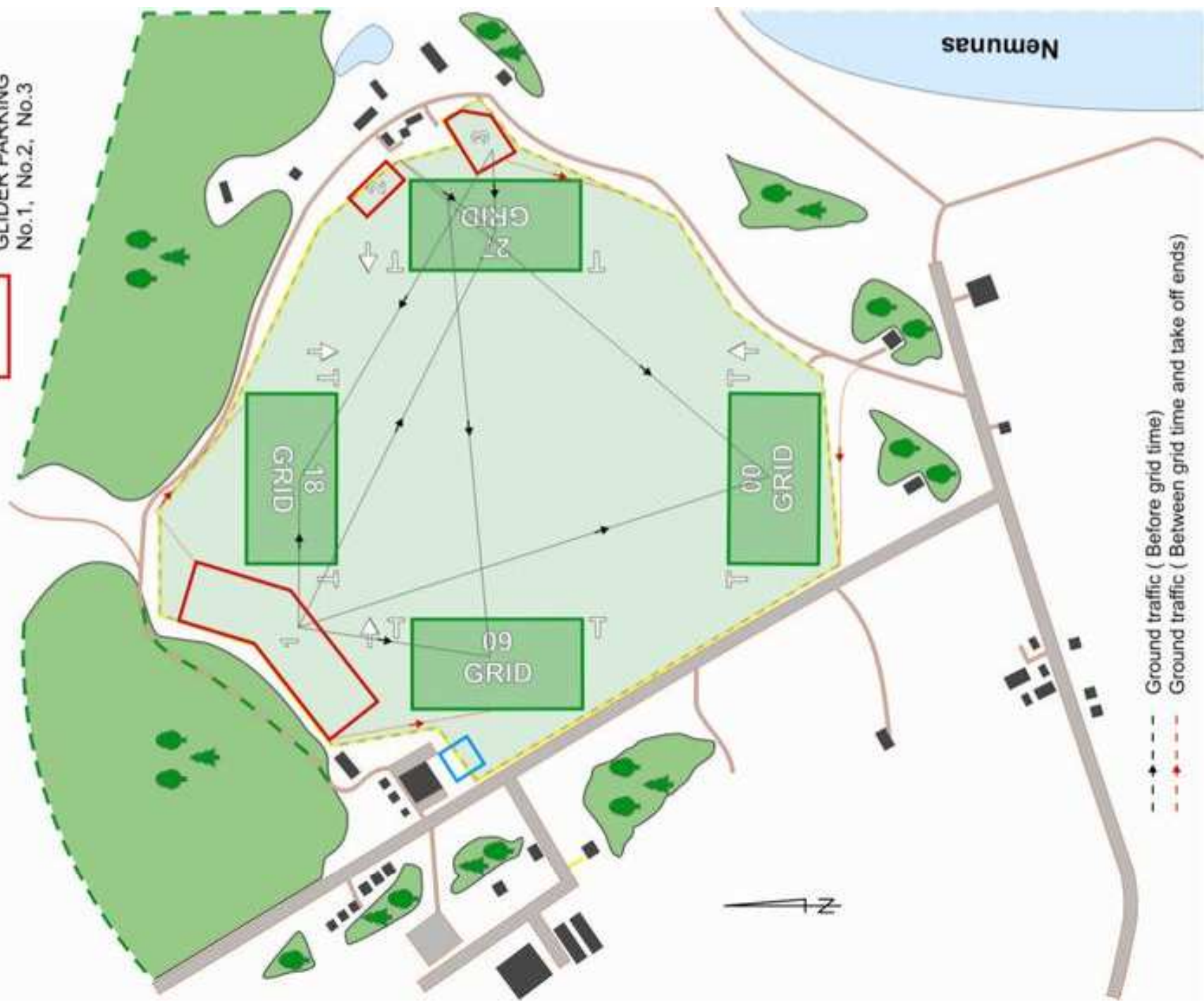
CONTEST SITE BOUNDARIES



MAP No.2

GROUND TRAFFIC

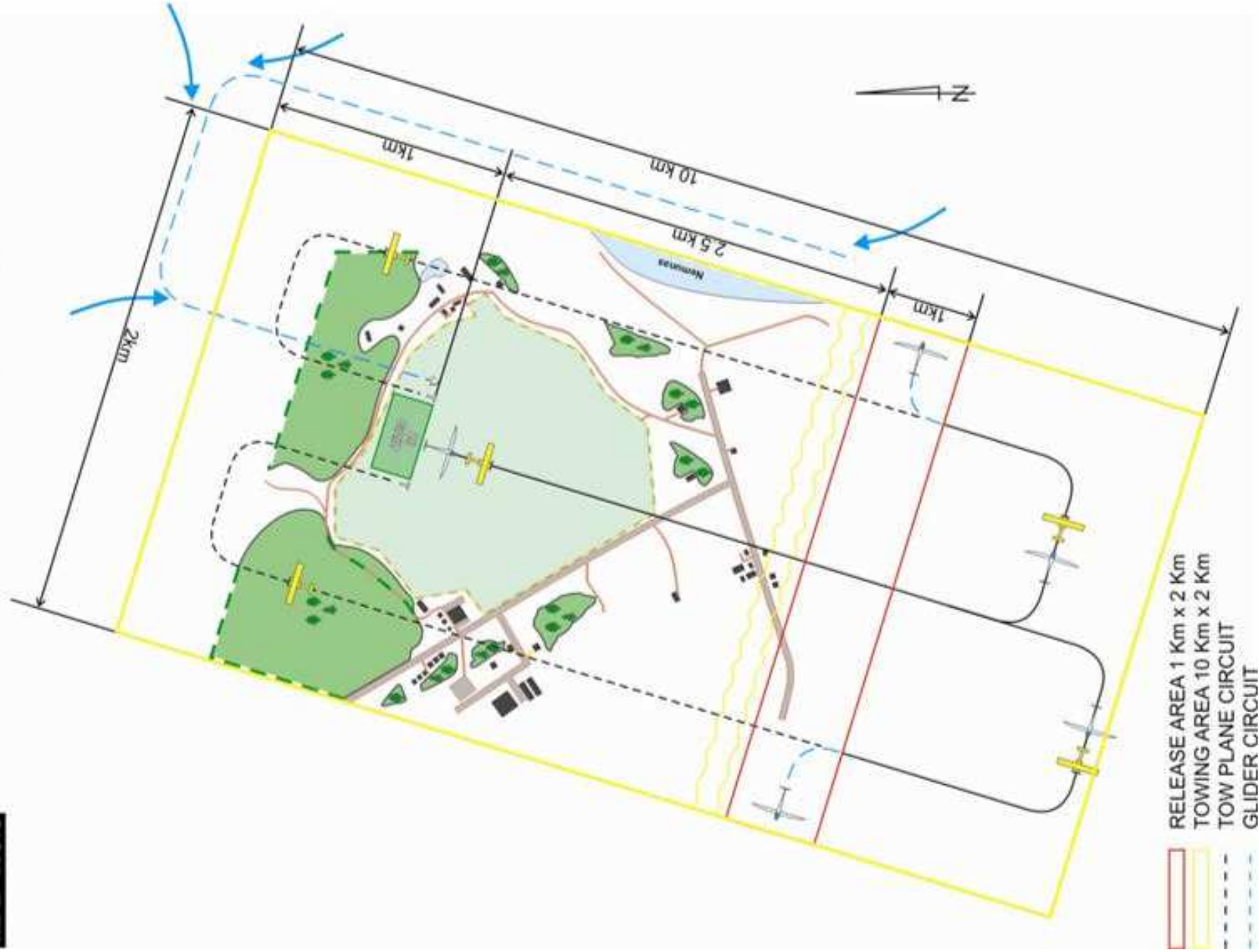
- TOW PLANE PARKING
- GRID (00, 09, 20, 28)
- GLIDER PARKING
No.1, No.2, No.3



- - - - - Ground traffic (Before grid time)
- . - - - Ground traffic (Between grid time and take off ends)

MAP No.3

AEROTOWING PROCEDURE 1

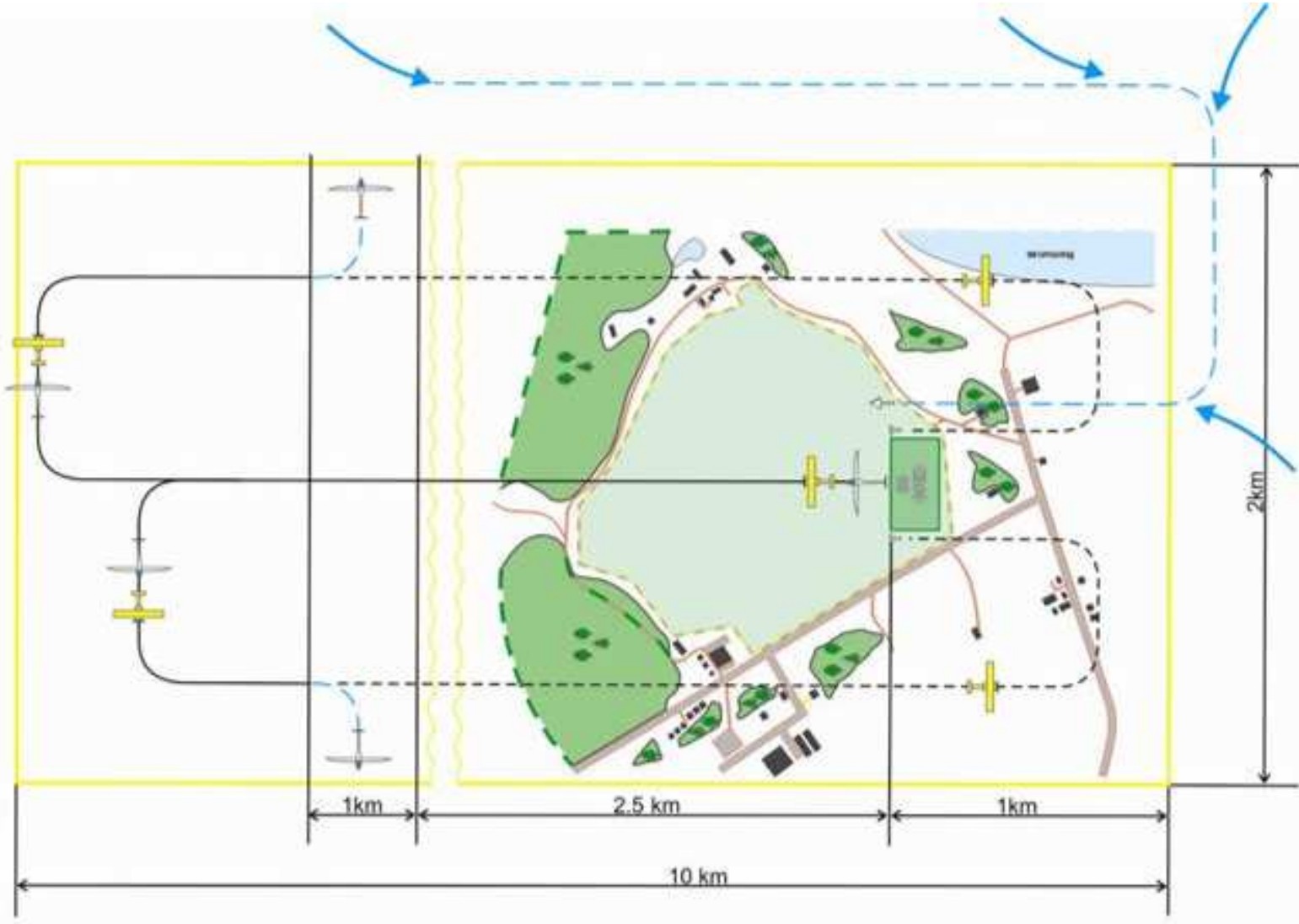


MAP No.4

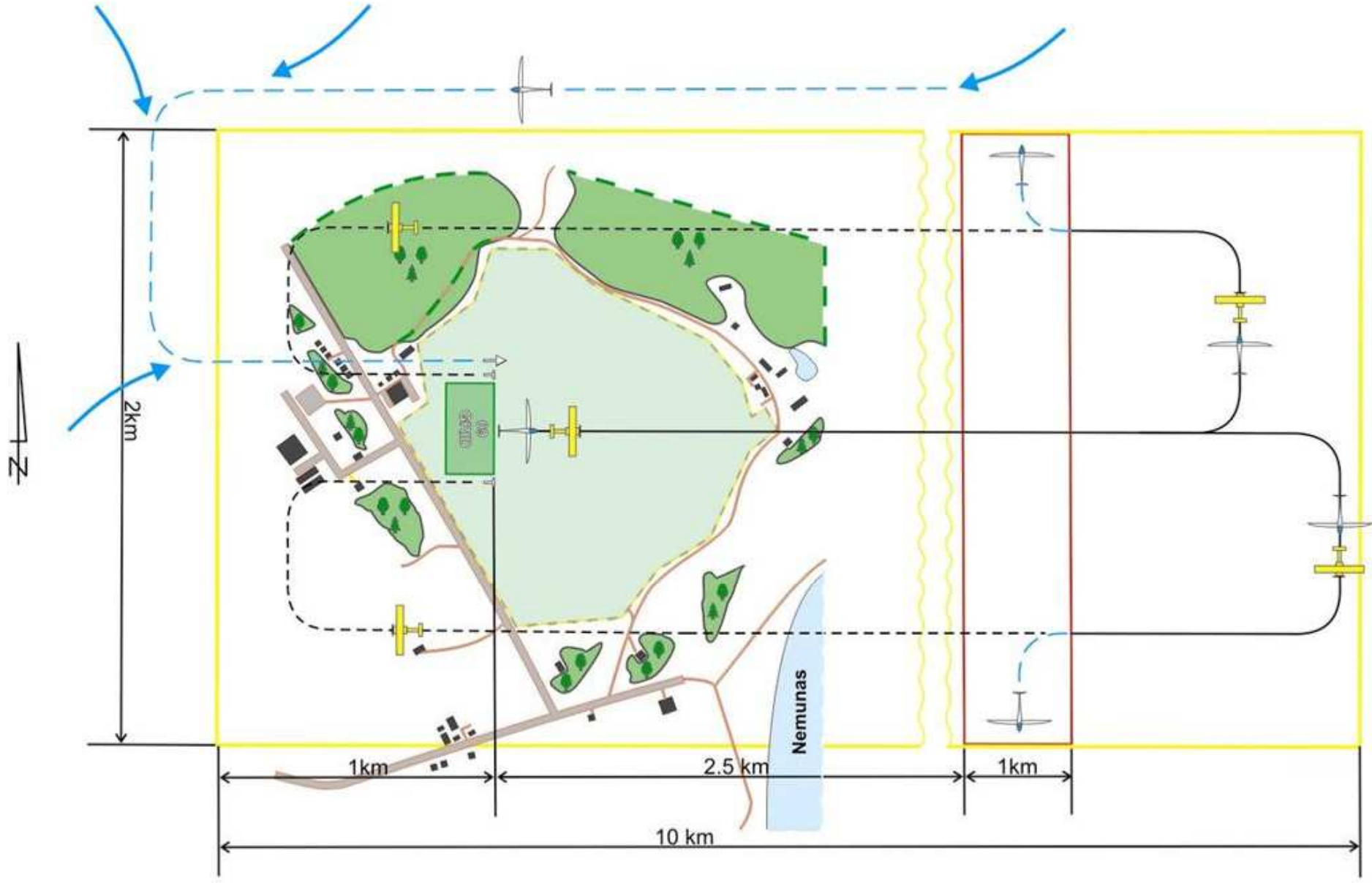
AEROTOWING PROCEDURE 2



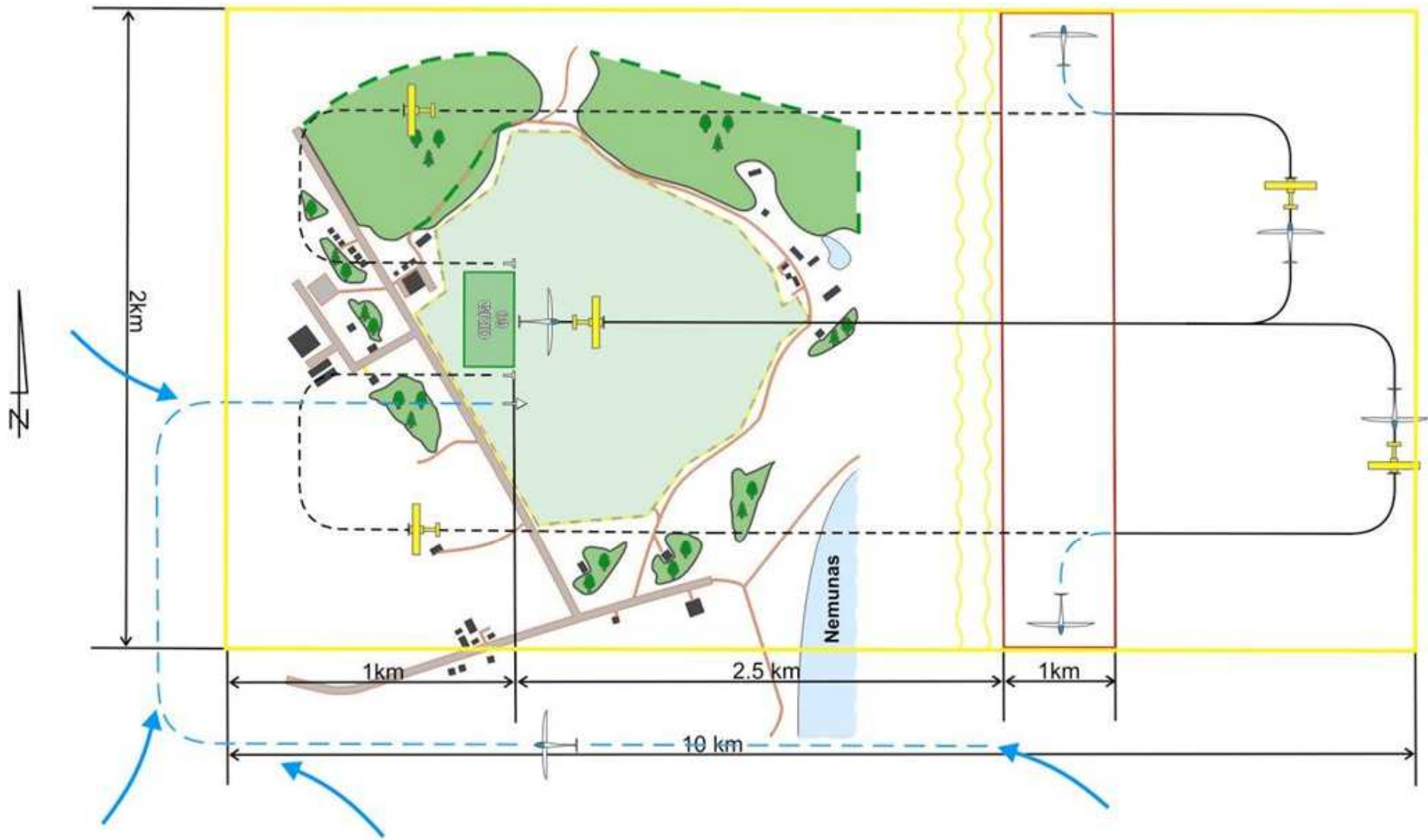
- RELEASE AREA 1 Km x 2 Km
- TOWING AREA 10 Km x 2 Km
- TOW PLANE CIRCUIT
- GLIDER CIRCUIT







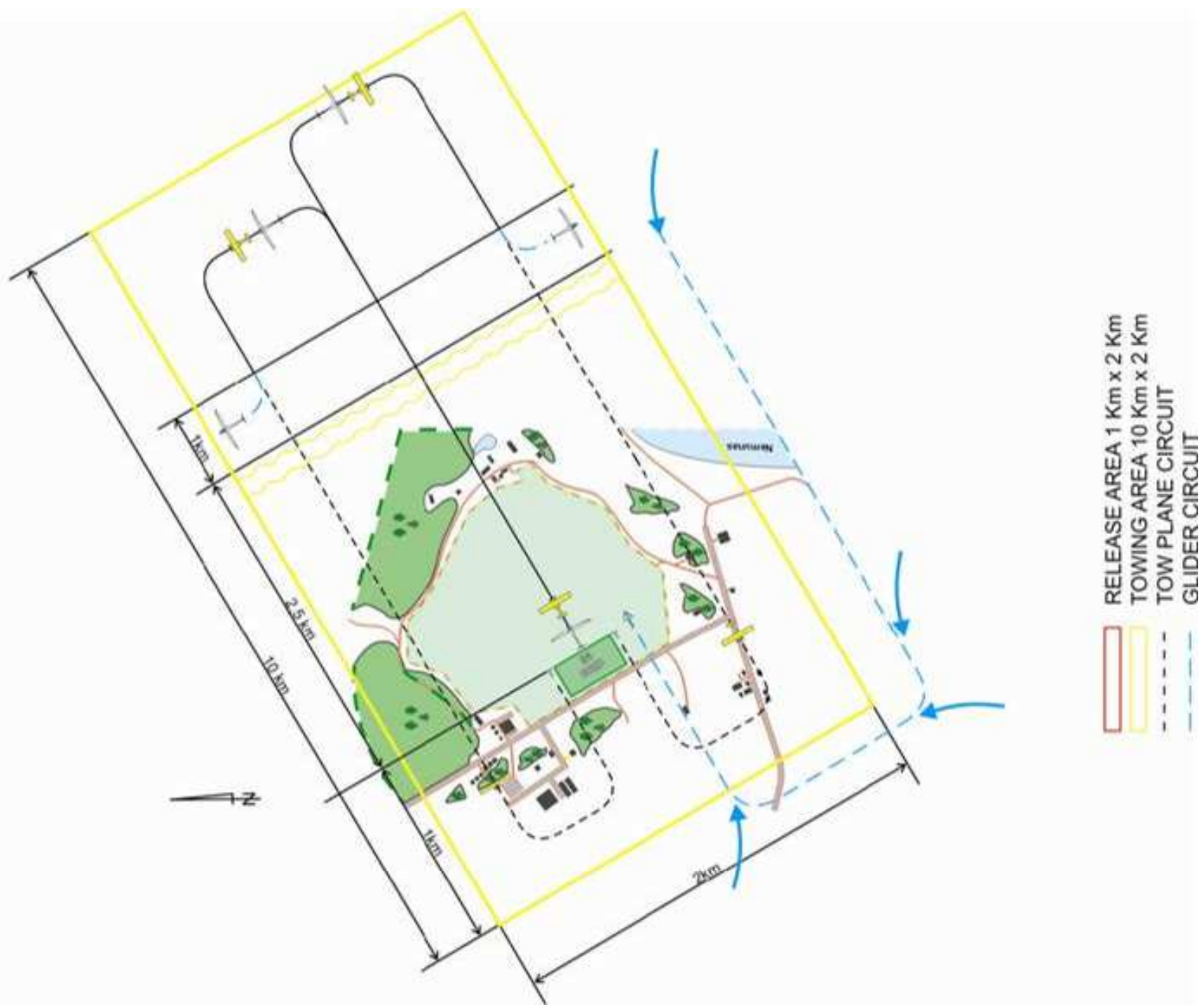
- RELEASE AREA 1 Km x 2 Km
- TOWING AREA 10 Km x 2 Km
- TOW PLANE CIRCUIT
- GLIDER CIRCUIT

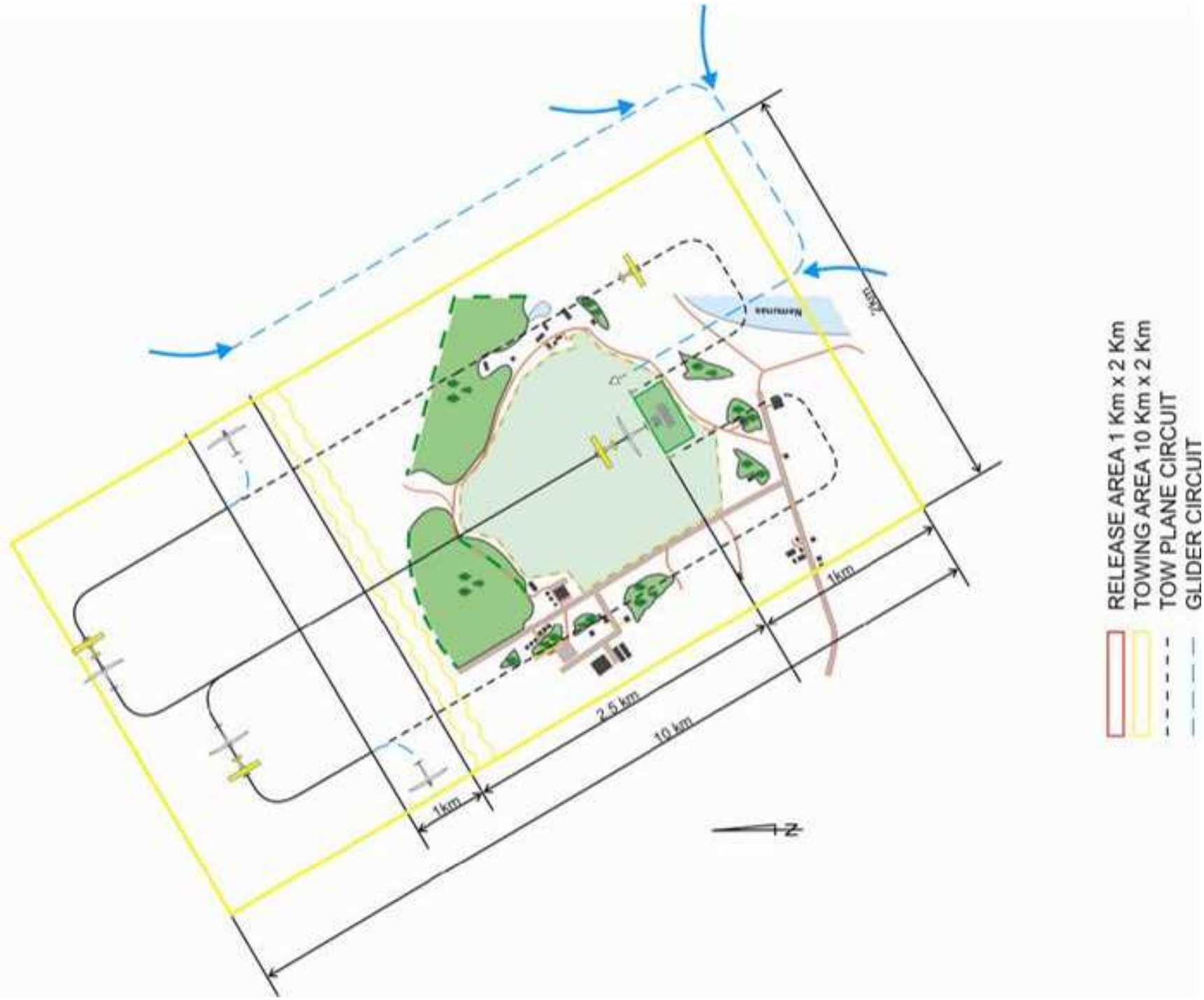


- RELEASE AREA 1 Km x 2 Km
- TOWING AREA 10 Km x 2 Km
- TOW PLANE CIRCUIT
- GLIDER CIRCUIT



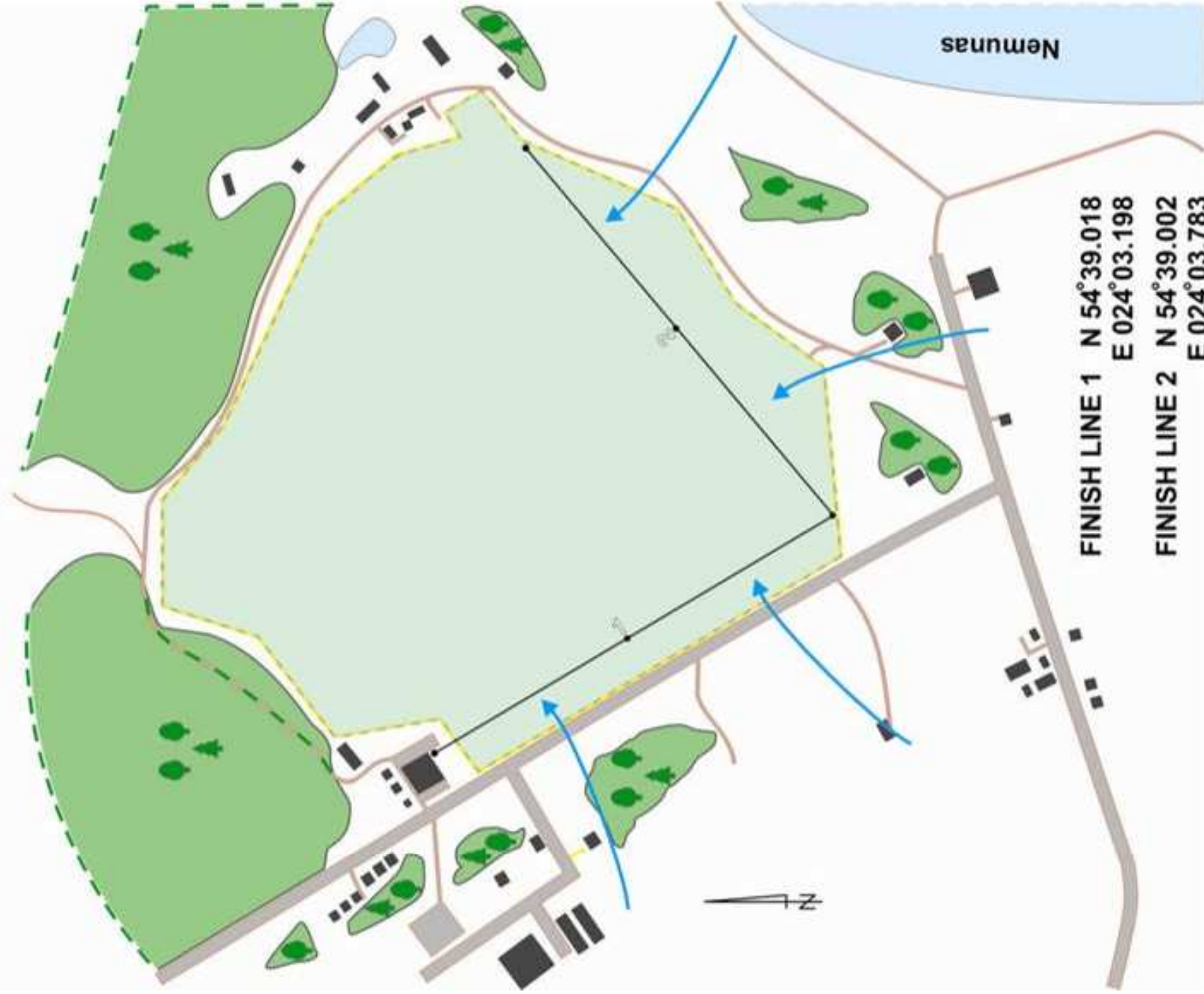
-  RELEASE AREA 1 Km x 2 Km
-  TOWING AREA 10 Km x 2 Km
-  TOW PLANE CIRCUIT
-  GLIDER CIRCUIT





MAP No.10

FINISH LINES

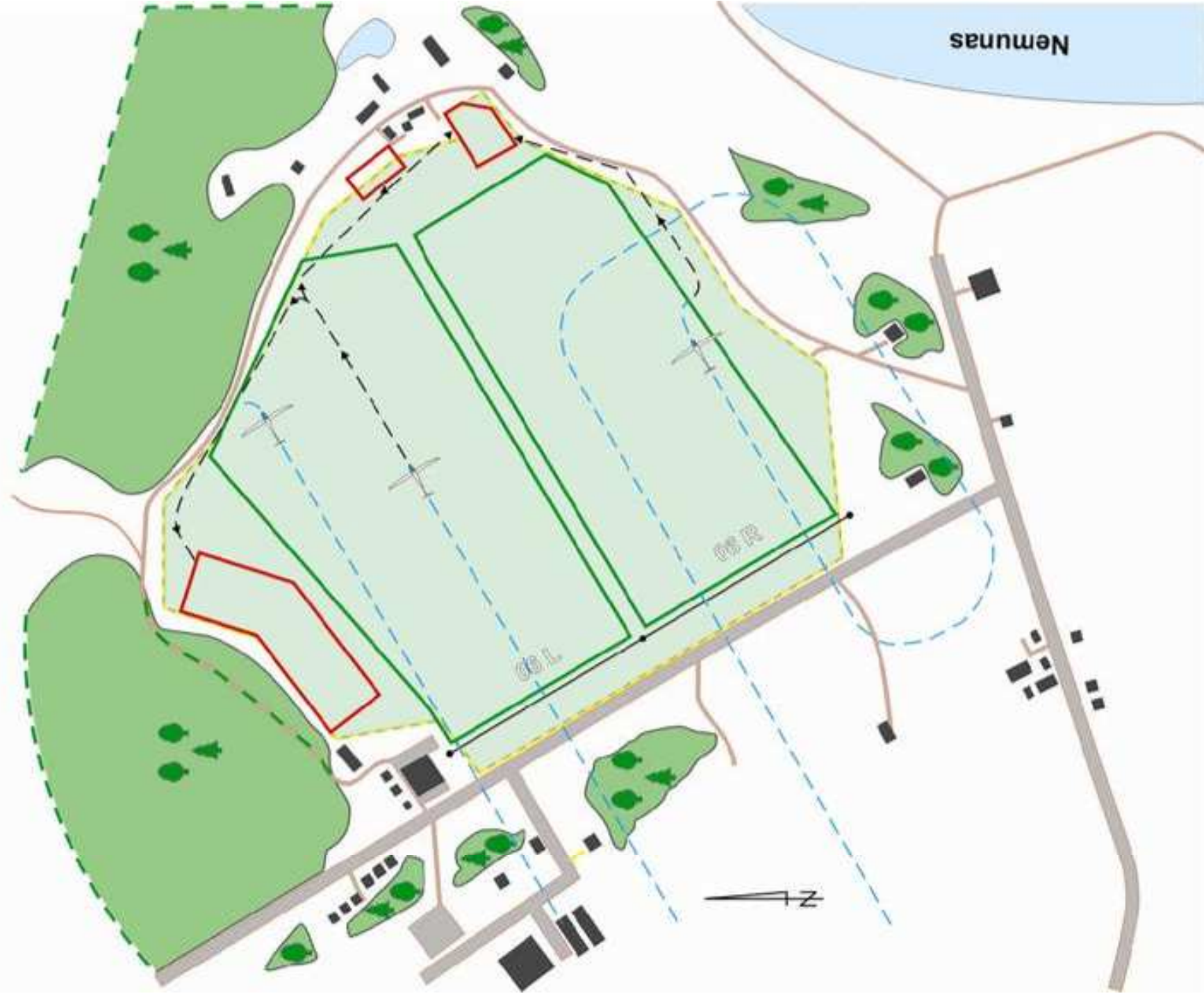


**FINISH LINE 1 N 54°39.018
E 024°03.198**

**FINISH LINE 2 N 54°39.002
E 024°03.783**

MAP No.11

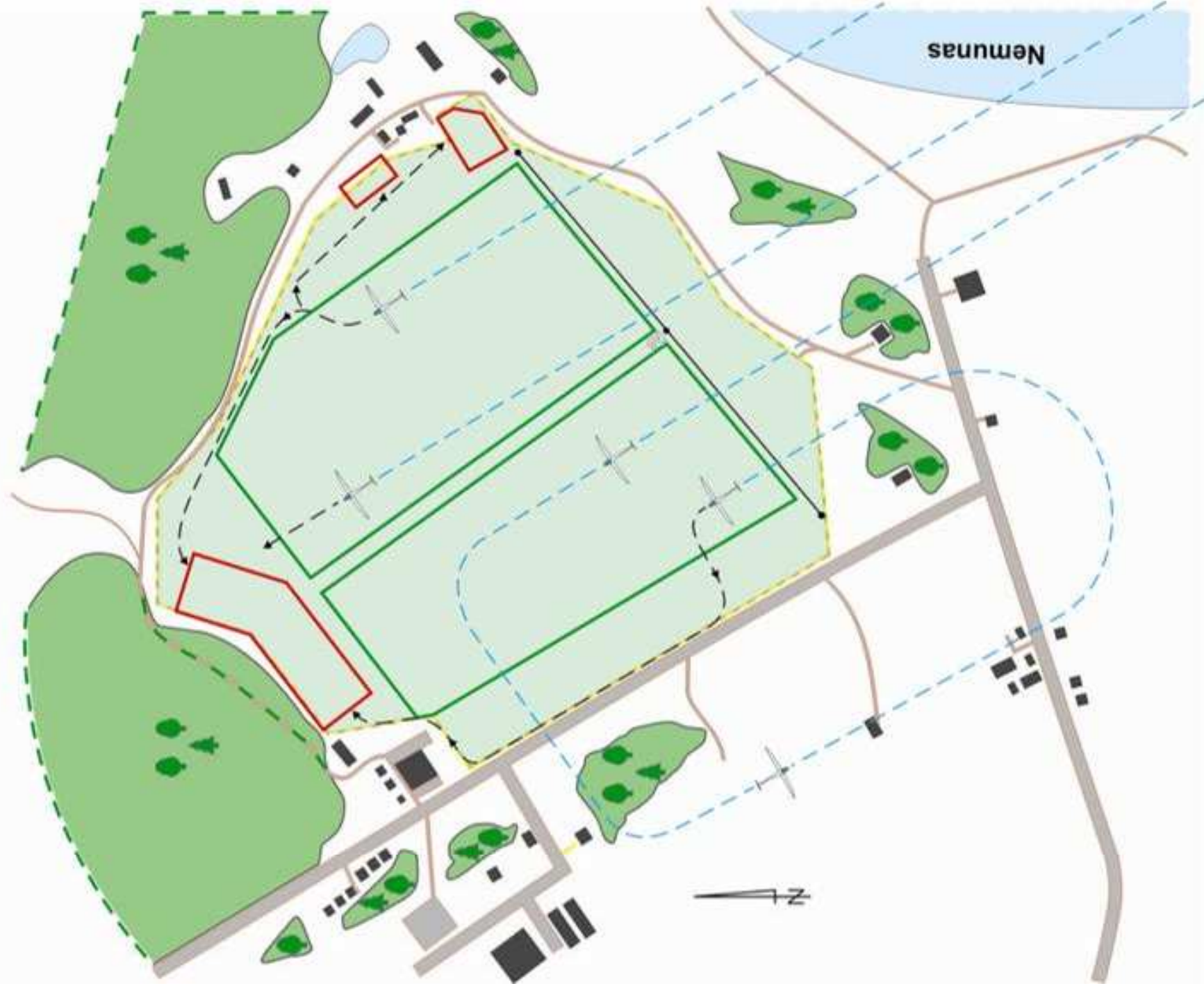
LANDING PROCEDURE 1



MAP No.12

LANDING PROCEDURE 1a





MAP No.14

LANDING PROCEDURE 2a

